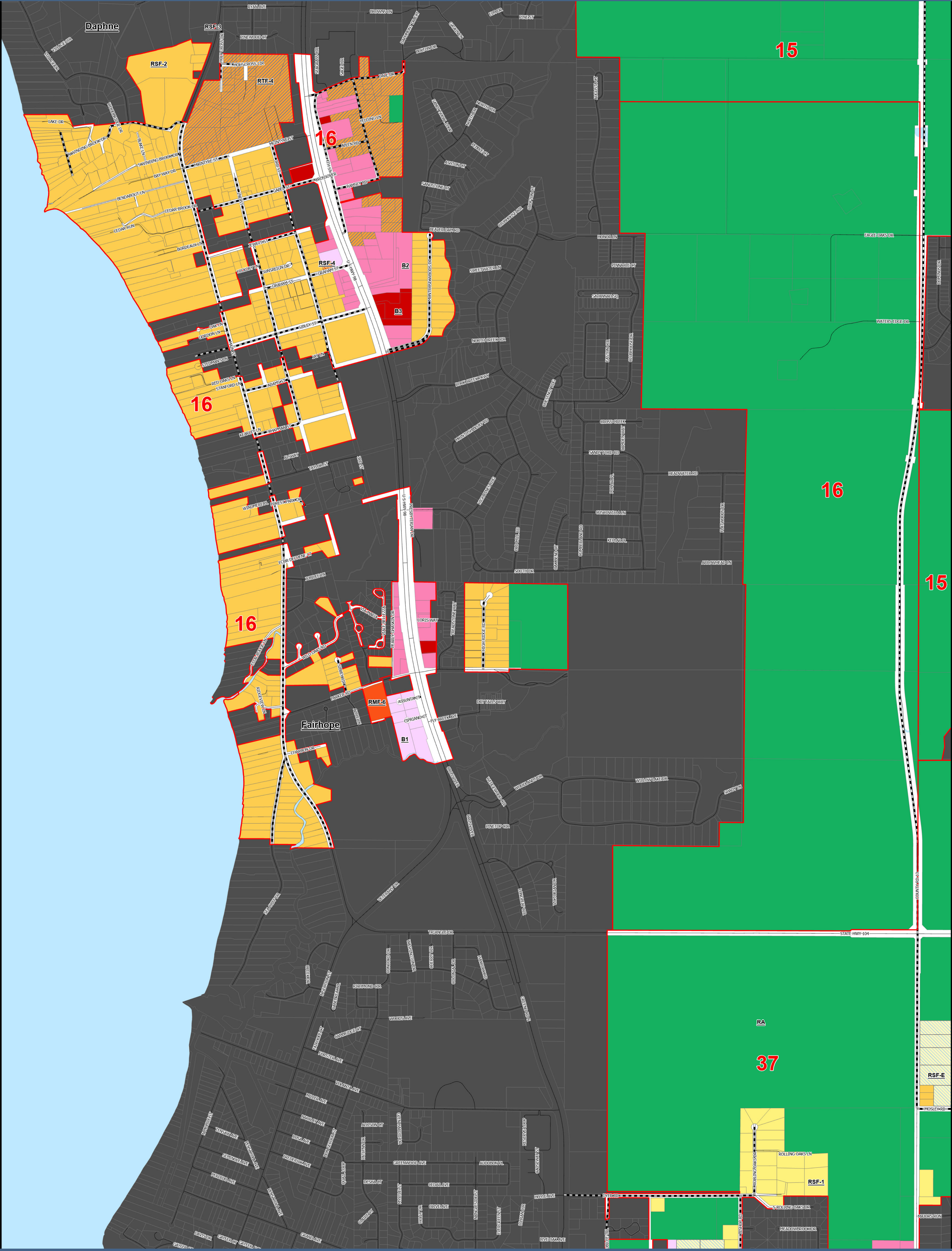


PLANNING DISTRICT 16



Legend

- Planning Districts
- Water
- City Limits
- Tax Parcels
- 911 Streets

County Maintained Roads

- Paved
- Unpaved

Zoning

- Conservation Resource District (CR)
- Residential Single Family Estate District (RSF-E)
- Residential Single Family District (RSF-1)
- Residential Single Family District (RSF-2)
- Residential Single Family District (RSF-3)
- Residential Single Family District (RSF-4)
- Residential Single Family Estate District (RSF-E)
- Residential Single Family District (RSF-1)
- Residential Single Family District (RSF-2)
- Residential Single Family District (RSF-3)
- Residential Single Family District (RSF-4)
- Rural District (RR)
- Rural Agricultural District (RA)

Residential Zoning

- Residential Two Family District (RTF-4)
- Residential Single Family District (RSF-6)
- Residential Single Family District (RSF-6)
- Residential Two Family District (RTF-6)
- Residential Multiple Family District (RMF-6)
- High Density Residential District (HDR)
- Residential Single Family District (RSF-4)
- Residential Two Family District (RTF-4)
- Residential Single Family District (RSF-6)
- Residential Single Family District (RSF-6)
- Residential Two Family District (RTF-6)
- Residential Multiple Family District (RMF-6)
- High Density Residential District (HDR)
- Residential Single Family District (RSF-4)

Commercial and Industrial Zoning


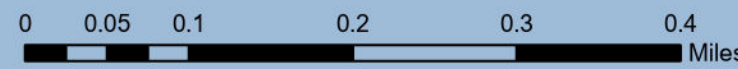
- Base Community Zoning District (BCZ)
- Marine Recreation District (MR)
- Outdoor Recreation District (OR)
- Tourist Resort District (TR)
- Professional Business District (B-1)
- Neighborhood Business District (B-2)
- General Business District (B-3)
- Major Commercial District (B-4)
- Limited Business District (LB)
- Light Industrial District (M-1)
- General Industrial District (M-2)

Recreational and Other Zoning

- Recreational Vehicle Park District (RV-1)
- Recreational Vehicle Park District (RV-2)

Other Zoning

- Rural District (RR)
- Rural Agricultural District (RA)



On June 9, 1992, a majority of qualified electors in Planning District 16 voted to institute County Zoning. On March 4, 1993, the County Commission adopted the Planning District 16 Zoning Map and Ordinance.

The information contained in this representation of digital data distributed by the Baldwin County Commission's Planning and Zoning Department is derived from a variety of public and private sources and is considered to be dependable. However, the accuracy, completeness, and currency thereof are not guaranteed. The Baldwin County Commission makes no warranty, expressed or implied, as to the accuracy, completeness, currency, reliability, or suitability of information or data contained in or generated from the County Geographic Database for any particular purpose. Additionally, the Baldwin County Commission or any agent, servant, or employee thereof assumes no liability associated with the use of this data, and assume no responsibility to maintain it in any matter or form. For more information concerning this map call 251.580.1655.