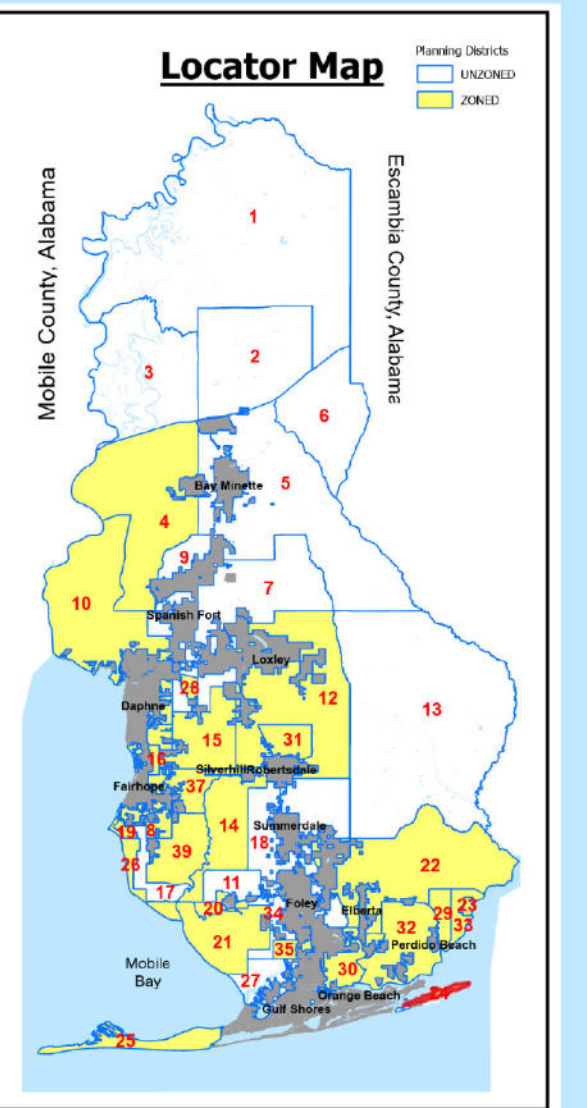
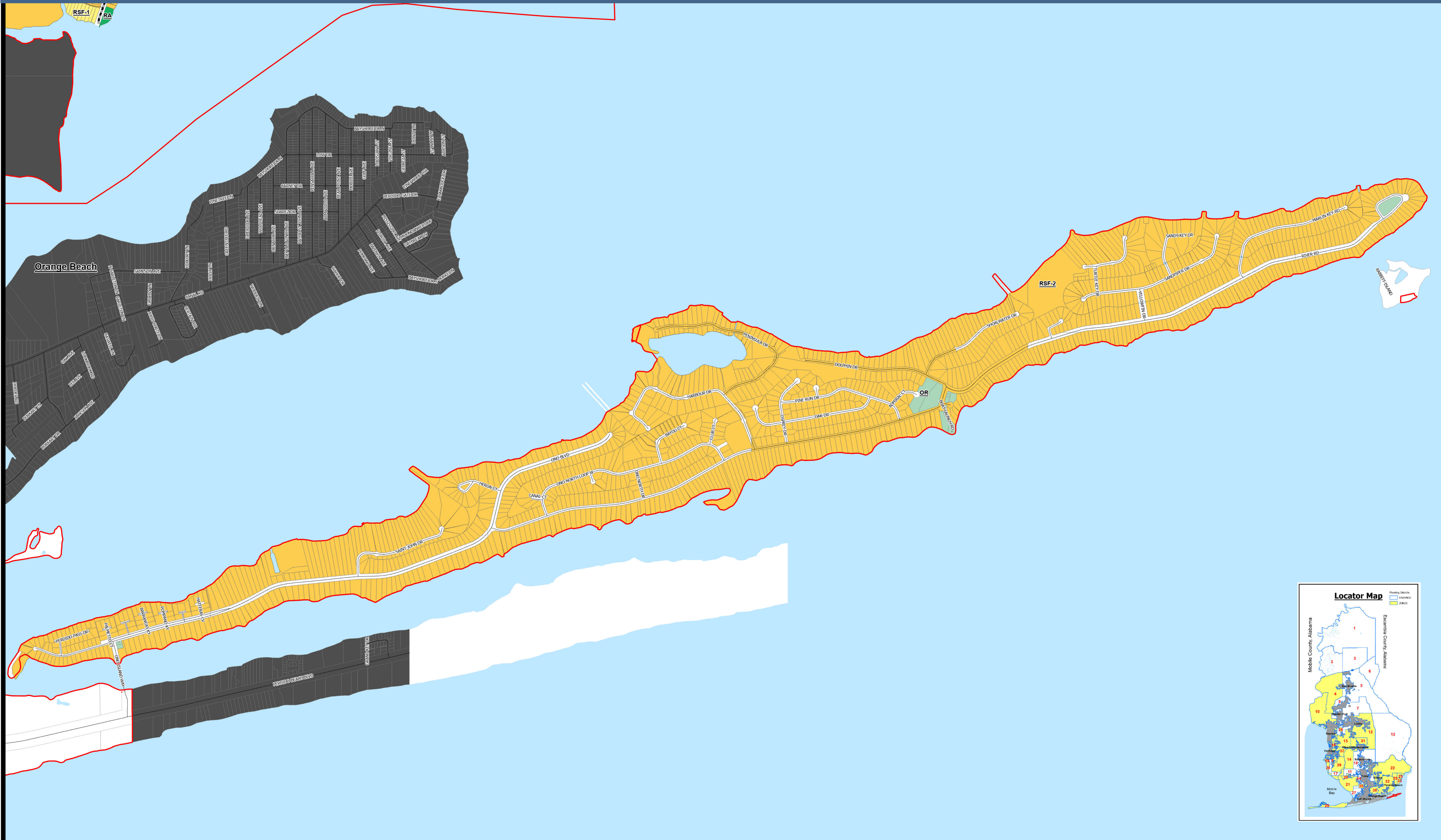


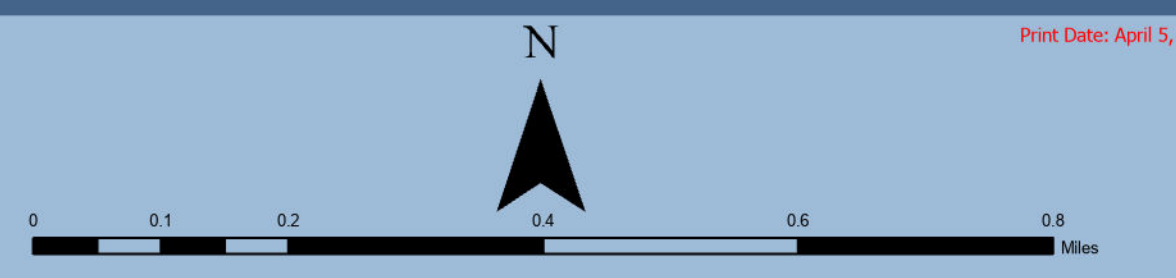
# PLANNING DISTRICT 24



On May 12, 1992, a majority of qualified electors in Planning District 24 voted to institute County Zoning. On April 7, 1993, the County Commission adopted the Planning District 24 Zoning Map and Ordinance.

**BALDWIN COUNTY, ALABAMA**  
Planning and Zoning Department

<b>Legend</b>	<b>Zoning</b>	<b>Zoning</b>	<b>Zoning</b>	<b>Zoning</b>	<b>Zoning</b>	<b>Zoning</b>	<b>Zoning</b>
<ul style="list-style-type: none"> <li><span style="border: 1px solid red; display: inline-block; width: 10px; height: 10px;"></span> Planning Districts</li> <li><span style="background-color: lightblue; display: inline-block; width: 10px; height: 10px;"></span> Water</li> <li><span style="border: 1px solid black; display: inline-block; width: 10px; height: 10px;"></span> City Limits</li> <li><span style="border: 1px solid gray; display: inline-block; width: 10px; height: 10px;"></span> Tax Parcels</li> </ul>	<ul style="list-style-type: none"> <li><span style="border-bottom: 1px solid black; width: 10px; display: inline-block;"></span> 311 Streets</li> <li><span style="border-bottom: 2px solid black; width: 10px; display: inline-block;"></span> County Maintained Roads</li> <li><span style="border-bottom: 1px dashed black; width: 10px; display: inline-block;"></span> Road</li> <li><span style="border-bottom: 1px dotted black; width: 10px; display: inline-block;"></span> Unpaved</li> </ul>	<ul style="list-style-type: none"> <li><span style="background-color: yellow; display: inline-block; width: 10px; height: 10px;"></span> Residential Single Family District (RSF-1)</li> <li><span style="background-color: orange; display: inline-block; width: 10px; height: 10px;"></span> Residential Single Family District (RSF-2)</li> <li><span style="background-color: lightorange; display: inline-block; width: 10px; height: 10px;"></span> Residential Single Family District (RSF-3)</li> <li><span style="background-color: #f4a460; display: inline-block; width: 10px; height: 10px;"></span> Residential Single Family District (RSF-4)</li> <li><span style="background-color: #f08080; display: inline-block; width: 10px; height: 10px;"></span> Residential Single Family Estate District (RSF-E)</li> <li><span style="background-color: #90ee90; display: inline-block; width: 10px; height: 10px;"></span> Rural District (RD)</li> <li><span style="background-color: #90ee90; display: inline-block; width: 10px; height: 10px;"></span> Rural Agricultural District (RA)</li> <li><span style="background-color: #90ee90; display: inline-block; width: 10px; height: 10px;"></span> Conservation Resource District (CR)</li> <li><span style="background-color: #90ee90; display: inline-block; width: 10px; height: 10px;"></span> Residential Single Family Estate District (RSF-E)</li> </ul>	<ul style="list-style-type: none"> <li><span style="background-color: #f08080; display: inline-block; width: 10px; height: 10px;"></span> Residential Single Family District (RSF-5)</li> <li><span style="background-color: #ff69b4; display: inline-block; width: 10px; height: 10px;"></span> Residential Two Family District (RTF-4)</li> <li><span style="background-color: #ff69b4; display: inline-block; width: 10px; height: 10px;"></span> Residential Multiple Family District (RMF-4)</li> <li><span style="background-color: #ff69b4; display: inline-block; width: 10px; height: 10px;"></span> High Density Residential District (HDR)</li> <li><span style="background-color: #ff69b4; display: inline-block; width: 10px; height: 10px;"></span> Residential Manufactured Housing Park District (RMH)</li> <li><span style="background-color: #f08080; display: inline-block; width: 10px; height: 10px;"></span> Base Community Zoning District (BCZ)</li> <li><span style="background-color: #4682b4; display: inline-block; width: 10px; height: 10px;"></span> Marine Recreation District (MR)</li> <li><span style="background-color: #90ee90; display: inline-block; width: 10px; height: 10px;"></span> Outdoor Recreation District (OR)</li> <li><span style="background-color: #90ee90; display: inline-block; width: 10px; height: 10px;"></span> Tourist Resort District (TR)</li> <li><span style="background-color: #90ee90; display: inline-block; width: 10px; height: 10px;"></span> Recreational Vehicle Park District (RVF-1)</li> </ul>	<ul style="list-style-type: none"> <li><span style="background-color: #800080; display: inline-block; width: 10px; height: 10px;"></span> Recreational Vehicle Park District (RV-2)</li> <li><span style="background-color: #ff69b4; display: inline-block; width: 10px; height: 10px;"></span> Professional Business District (P-2)</li> <li><span style="background-color: #ff69b4; display: inline-block; width: 10px; height: 10px;"></span> Neighborhood Business District (NB-2)</li> <li><span style="background-color: #ff69b4; display: inline-block; width: 10px; height: 10px;"></span> General Business District (B-3)</li> <li><span style="background-color: #ff69b4; display: inline-block; width: 10px; height: 10px;"></span> Major Commercial District (C-4)</li> <li><span style="background-color: #800080; display: inline-block; width: 10px; height: 10px;"></span> Limited Business District (LB)</li> <li><span style="background-color: #800080; display: inline-block; width: 10px; height: 10px;"></span> Light Industrial District (I-2)</li> <li><span style="background-color: #800080; display: inline-block; width: 10px; height: 10px;"></span> General Industrial District (I-2)</li> </ul>			



Print Date: April 5, 2024

The information contained in this representation of digital data distributed by the Baldwin County Commission's Planning and Zoning Department is derived from a variety of public and private sources and is considered to be accurate. However, the accuracy, completeness, and currency thereof are not guaranteed. The Baldwin County Commission makes no warranties, express or implied, as to the accuracy, completeness, or currency of the data, and assumes no responsibility to maintain it in any manner or form. For more information concerning this map call 251.588.5555.