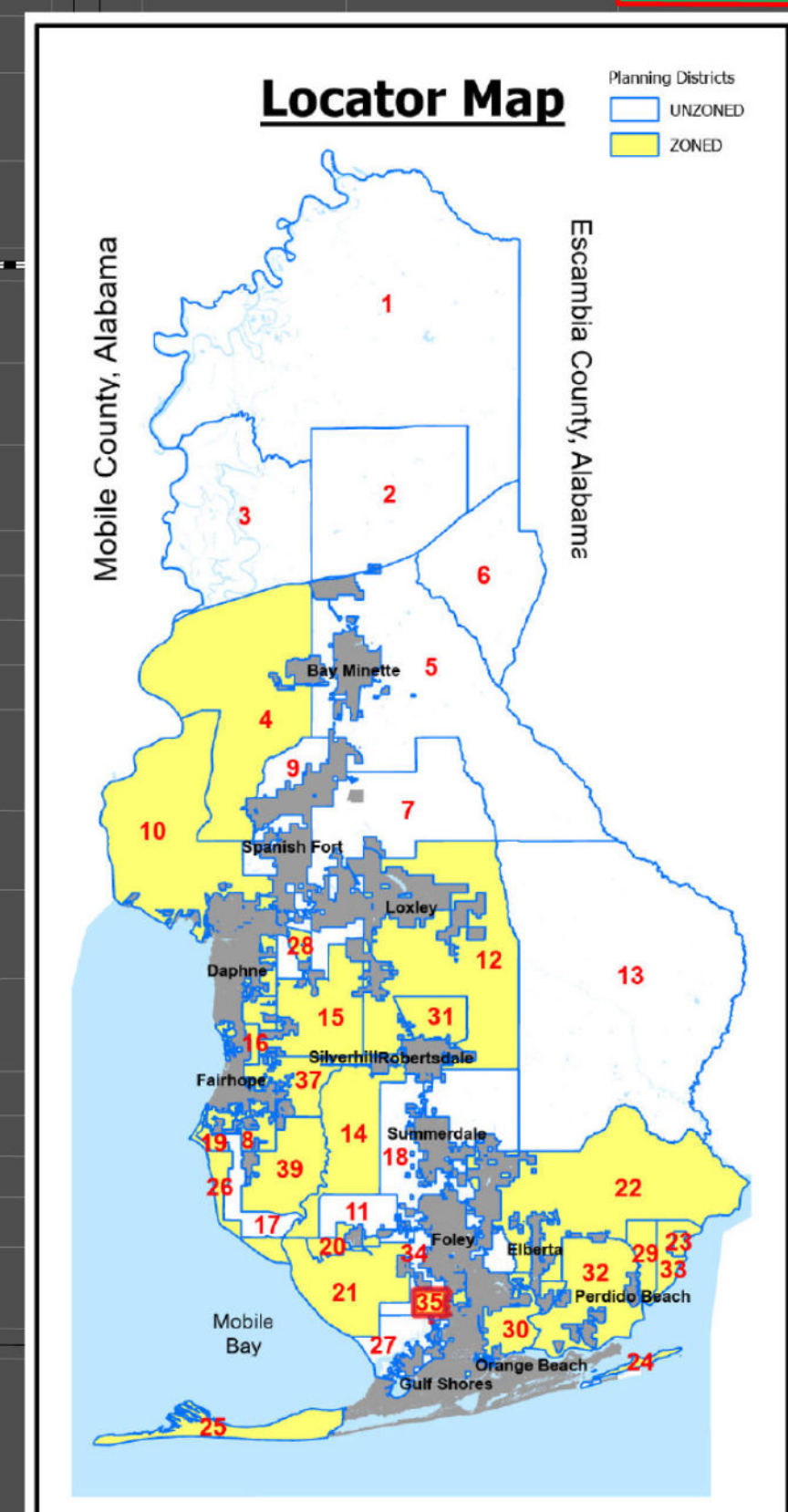
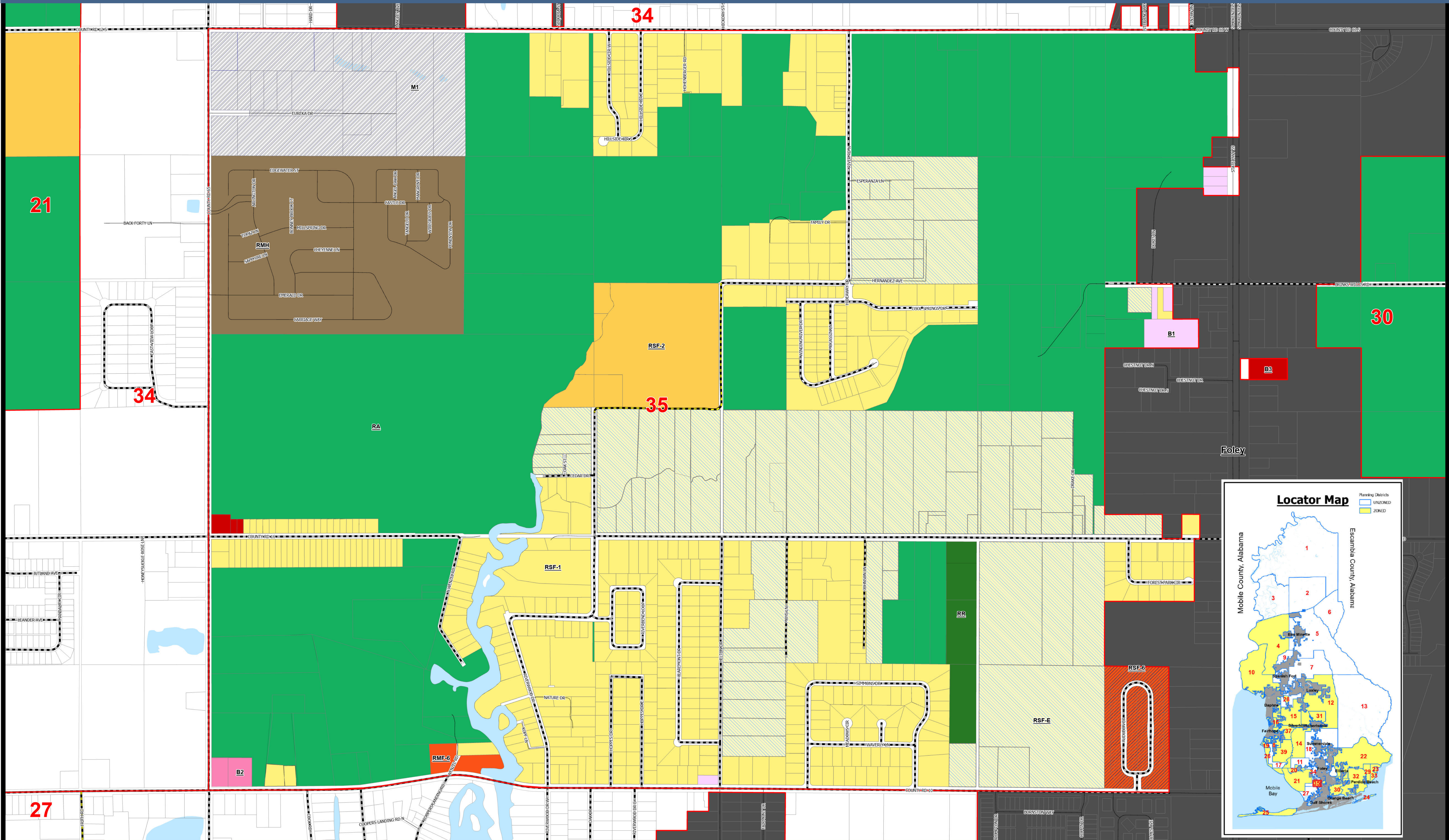


PLANNING DISTRICT 35



Legend

- Planning Districts
- Water
- County Maintained Roads
- City Limits
- Tax Parcels


Zoning

- Rural District (RD)
- Rural Agricultural District (RA)
- Conservation Resource District (CR)
- Rural Single Family Estate District (RSE)
- Rural District (RR)
- Residential Single Family District (RSF-1)
- Residential Single Family District (RSF-2)
- Residential Single Family District (RSF-3)
- Residential Single Family District (RSF-4)
- Residential Single Family District (RSF-5)
- Residential Single Family District (RSF-6)
- Residential Two Family District (RTF-4)
- Residential Multiple Family District (RMF-4)
- High Density Residential District (HDR)
- Residential Manufactured Housing Park District (RMH)
- Base Community Zoning District (BCZ)
- Marine Recreation District (MR)
- Outdoor Recreation District (OR)
- Tourist Resort District (TR)
- Recreational Vehicle Park District (RVF-1)
- Recreational Vehicle Park District (RVF-2)
- Professional Business District (P-1)
- Neighborhood Business District (N-1)
- General Business District (B-1)
- Major Commercial District (C-1)
- Limited Business District (LB)
- Light Industrial District (I-1)
- General Industrial District (I-2)

Scale: 0 0.05 0.1 0.2 0.3 0.4 Miles

Print Date: April 5, 2024

The information contained in this representation of digital data distributed by the Baldwin County Commissioner's Planning and Zoning Department is derived from a variety of public and private sources and is considered to be approximate. However, the accuracy, completeness, and currency thereof are not guaranteed. The Baldwin County Commissioner's Planning and Zoning Department is not responsible for any errors or omissions in this representation of digital data. The user of this data, and anyone who relies on it, does so at their own risk. The Baldwin County Commissioner's Planning and Zoning Department is not liable for any damages, including consequential damages, arising from the use of this data. For more information concerning this map call 251.588.5555.



On April 26, 2022 a majority of qualified electors in Planning District 35 voted to institute County Zoning. On October 18, 2022, the County Commission adopted the Planning District 35 Zoning Map and Ordinance.